

# FOR PROJECT ENGINEERS 3D OBJECT MANAGEMENT + BIM



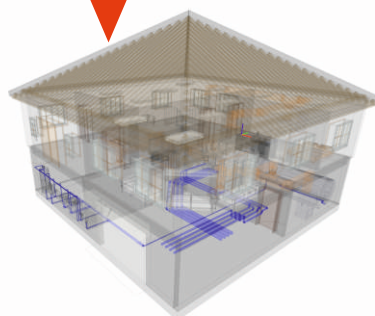
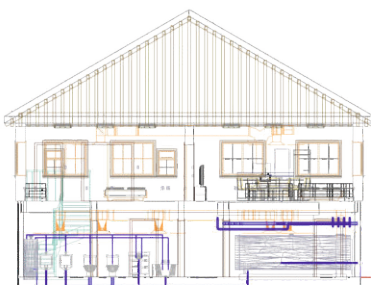
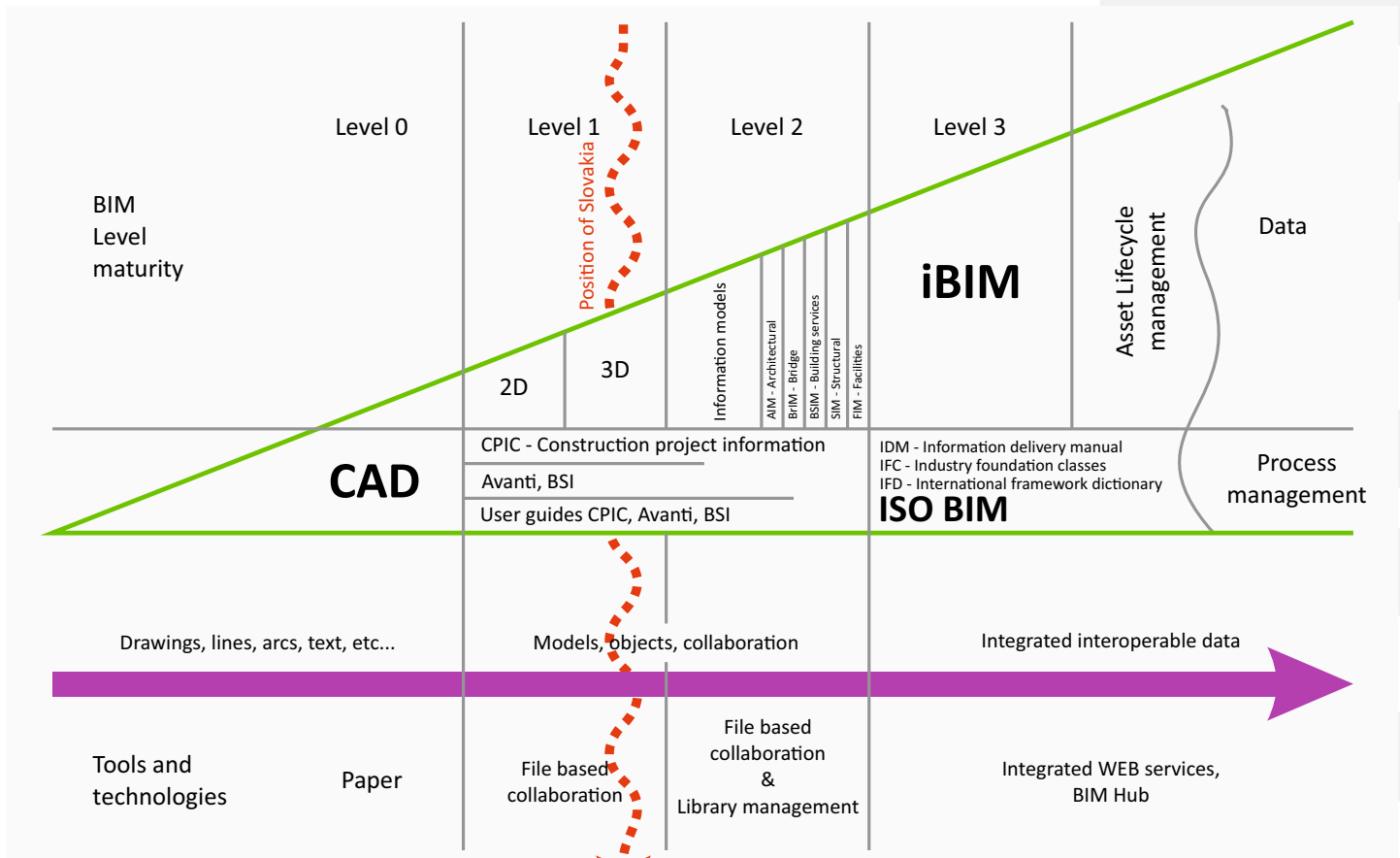
**DEVELOPER  
Inspector**



- Aerial and terrestrial scanning
- Creation of project documentation
- 3D visualisation, wire models, BIM
- Details for lightning studies



**We offer data in IFC format**



We implement the data as necessary to:

- AutoCAD
- Revit
- ArchiCAD
- Sketchup